

181 4E 5E 5E
182 183 184
5E 5E 5E
178 179 180

5D118
5E

4D116
4E177
4E 4E
175 176

4D115
4E

D111
3E174

3D106
3E172
3E173
3E

2E 2E 2E
169 170 171
2E167

5G295 5G296 5G298
5G297 CYPRESS

5H362
5H361
5H360
YEW

5F229
5G
4G 4G
292 293

5H359
5H
4H357 4H358

5G294
LAUREL
4G289 4G290 4G291
4G286 4G287 4G288
4G 4G
284 285
4G283

ROSE
BED

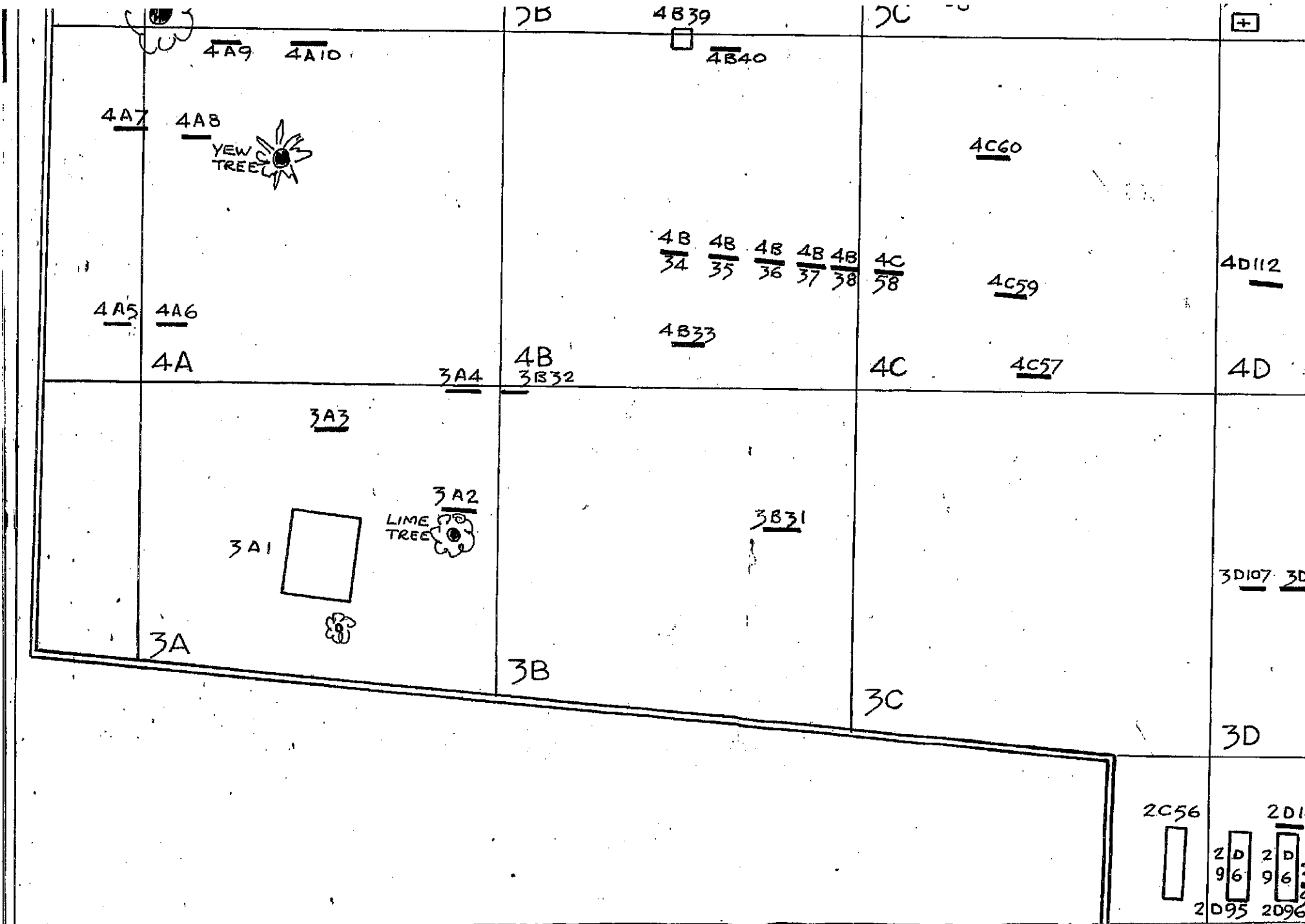
4G
3G 3G
281 282
 3G280

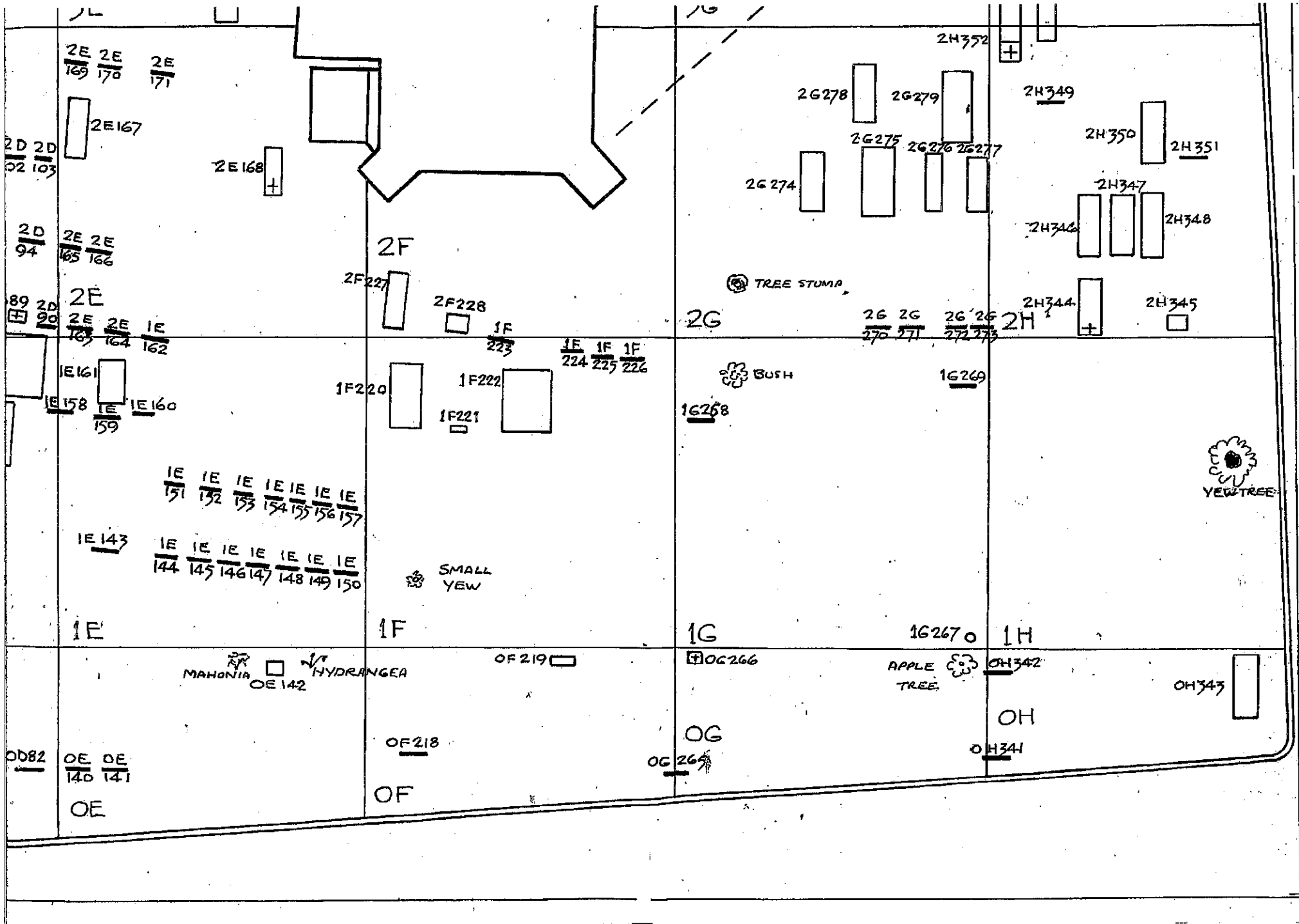
4H
3H355

3H356 ROSE

3G
3H
3H354
3H353

2H372
2G278 2G279
2H349
2H350





2E 2E 2E
169 170 171

2E167

2E168

2D 2D
102 103

2D 2E 2E
94 165 166

2F

2F227

2F228

1F

223

1E 1F 1F
224 225 226

2G

2G 2G 2G 2G
270 271 272 273

2H

2H344

2H345

89 2D 2E 1E
90 163 164 162

2E

2E

1E

1E161

1E

1E160

1E158

1E

1E159

1F220

1F222

1F221

1G268

BUSH

1G269

1E 1E 1E 1E 1E 1E 1E
151 152 153 154 155 156 157

1E143

1E 1E 1E 1E 1E 1E 1E
144 145 146 147 148 149 150

SMALL YEW



YEW TREE

1E

1F

1G

1G267

1H

MAHONIA
OE142

HYDRANGEA

OF219

OG266

APPLE TREE

OH342

OH343

OD82

OE OE
140 141

OF218

OG

OG265

OH

OH341

OF

St Helen's Church Benson

— Oxfordshire —

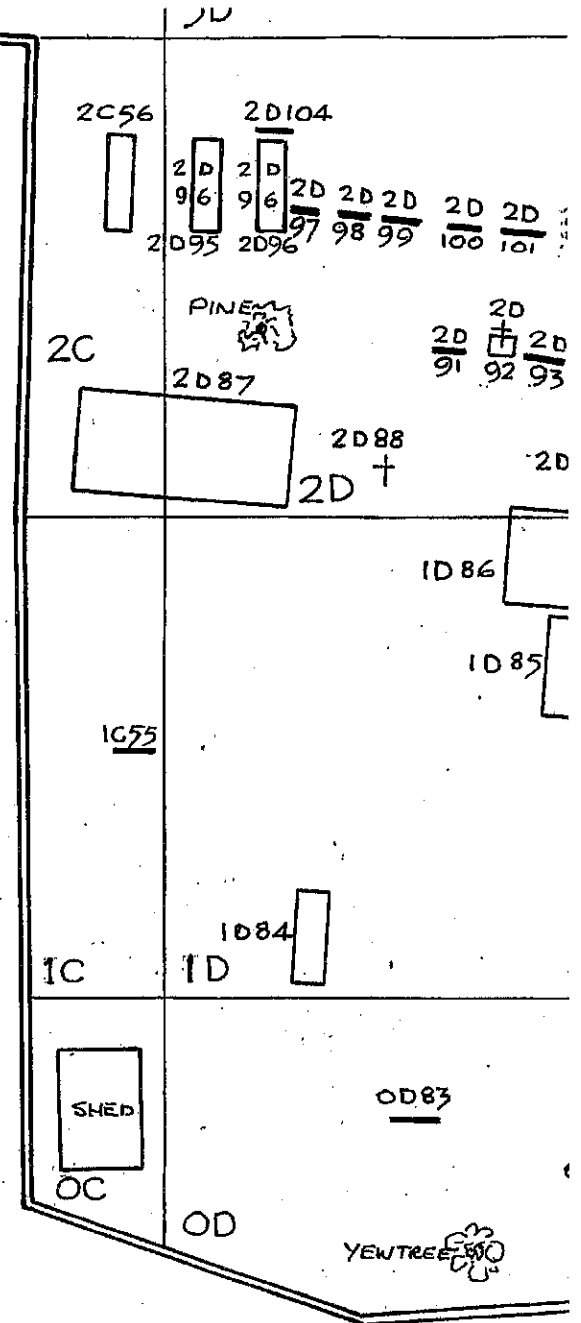
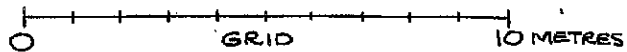
PLAN of CHURCHYARD AD 1981

SHOWING POSITIONS OF MEMORIALS IN SITU

SURVEYED AND RECORDED BY A GROUP OF LOCAL
VOLUNTEERS ORGANISED BY BENSON WOMENS INSTITUTE

SURVEYOR — HUGH M. RIGBY FR.I.C.S. M.B.E.

SCALE 1:100 1cm = 1 METRE



DRAWN	HMR
TRACED	ST.